

# KÔYA SANZAN ROUTE & WOMEN PILGRIMS ROUTE

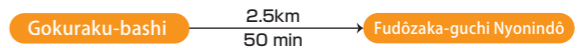
The route taken by women pilgrims to Kôyasan has been compared to a lotus flower because it traces a course through the encircling mountains stopping at each of the seven traditional entrances to the sacred precincts (Kôya Nana-guchi). Present-day visitors can traverse this tranquil mountain path and recall the days when devout women pilgrims, who were forbidden to enter into Kôyasan, had to content themselves with only glimpses of its holy places.



## DISTANCE & TIME REQUIRED FOR EACH COURSE

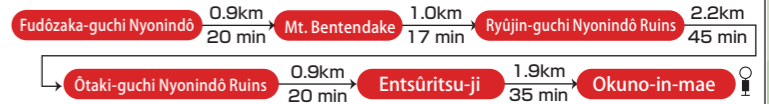
### FUDÔZAKA COURSE

(Distance: about 2.5 km Time Required: about 50 min.)



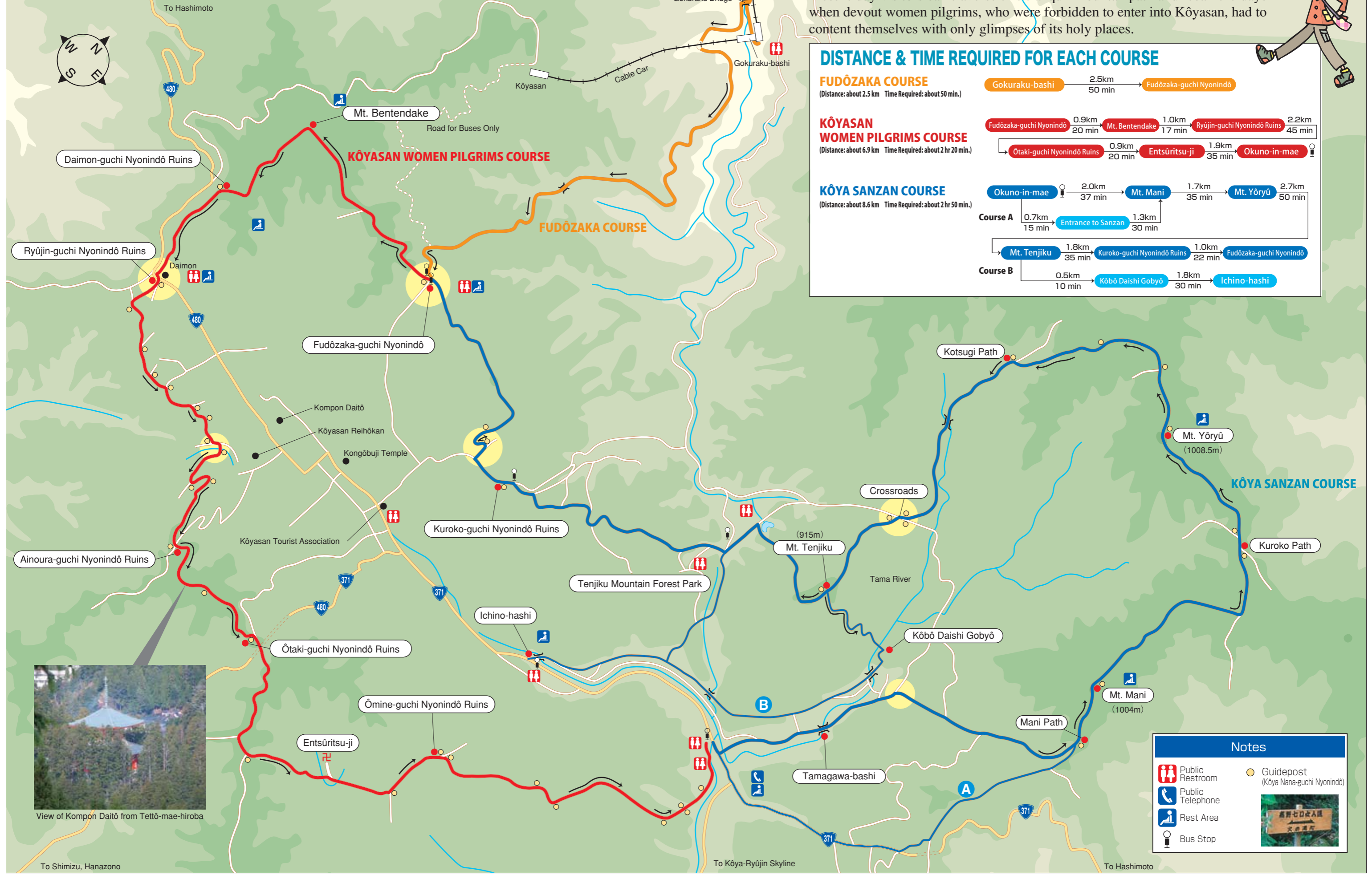
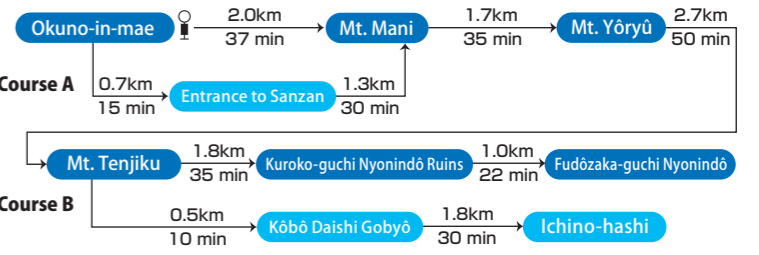
### KÔYASAN WOMEN PILGRIMS COURSE

(Distance: about 6.9 km Time Required: about 2 hr 20 min.)



### KÔYA SANZAN COURSE

(Distance: about 8.6 km Time Required: about 2 hr 50 min.)



View of Kompon Daitô from Tettô-mae-hiroba

Notes	
	Public Restroom
	Public Telephone
	Rest Area
	Bus Stop
	Guidepost (Kôya Nana-guchi Nyonindô)

